



OUTER RING ROAD ROUNDABOUT

STIRLING ROAD

WIGGINTON ROAD

Existing shared path link to proposed route (leading to Haxby Road)

Existing Splitter Island Crossing Point

Extended footway link

Proposed Southbound Bus Stop Location

Proposed Refuge island Crossing Point for pedestrians and cyclists

Road widening to accommodate proposed refuge island




Proposed drop kerb entry for cyclists

Slight road widening to adequately accommodate heavy goods vehicles

Proposed Northbound Bus Stop Location

Existing pedestrian and cycle link to Clifton Moor

KEY

-  Proposed Kerbline
-  Proposed Footway
-  Proposed Tactile Paving

© CROWN COPYRIGHT. City of York Council OS Licence No. 1000 20818

	INITIAL	REV	AMENDMENT	DATE
DRAWN BY	JRP			
CHECKED BY				
SCALE	1:500	A4		
DATE	14/08/13			

Haxby to Clifton Moor Cycle Route
Wigginton Road Crossing Link

TP/07010106/P/005